



























LEEDS CASTLE'S DARLING DAFFODILS



-  Adventure Golf
-  Bird of Prey Centre
-  Castle Island
-  Obstacle Course (Seasonal)
-  Dog Collar Museum
-  Falconry Display Arena
-  Maze & Grotto
-  Knights' Stronghold Playground
-  Squires' Courtyard Playground
-  Castle Train & Mobility Vehicle Stop
-  Black Swan Ferry (seasonal)
-  Castle View Restaurant
-  Catering Kiosk
-  Café/Restaurant
-  Shop
-  Culpeper Garden
-  Lady Baillie Mediterranean Garden
-  Princess Alexandra Gardens
-  Pavilion Lawn
-  Queens with Means
-  Wildlife Garden
-  Toilets
-  Disabled Toilets
-  Changing Places Toilets
-  Handwash/Sanitiser Station
-  No Entry for Visitors

Self-Guided Walks

-  Route 1 (1km)
-  Route 2 (1.5km)
-  Route 3 (2.5km)
-  Viewpoint



0 100
METRES
(APPROX)

Contains Ordnance Survey data
© Crown copyright and
database right 2014

